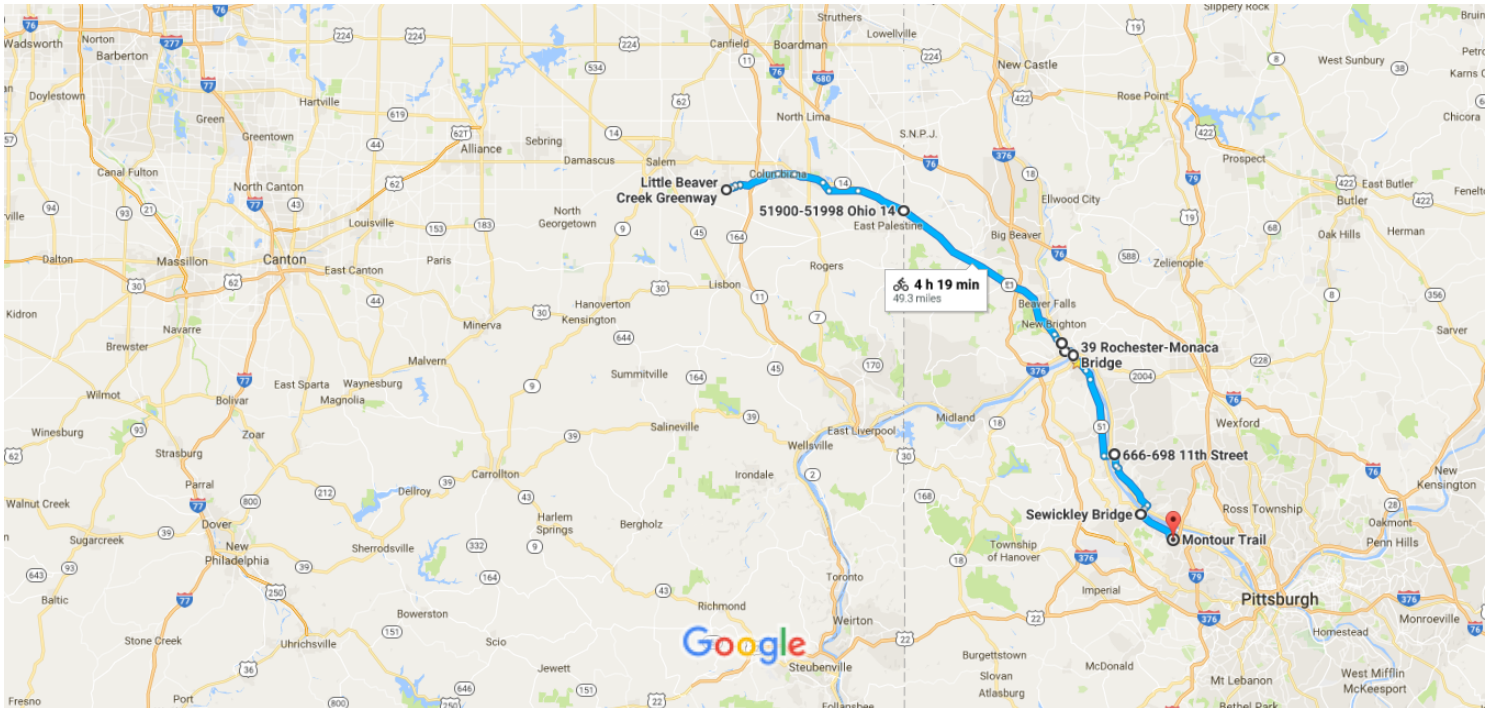




Little Beaver Creek Greenway, Leetonia, OH 44431 to Montour Trail, Moon, PA 15108

Bicycle 49.3 miles, 4 h 19 min





Map data ©2016 Google 5 mi


Little Beaver Creek Greenway


Use caution - may involve errors or sections not suited for bicycling


Leetonia, OH 44431


-  1. Head northeast on Little Beaver Creek Greenway toward Washington St


361 ft
-  2. Turn right onto Washington St


289 ft
-  3. Turn left toward OH-344 E


0.2 mi
-  4. Turn right onto OH-344 E



0.2 mi
-  5. Turn right onto Water St


315 ft
-  6. Water St turns left and becomes Ridge St



0.3 mi
-  7. Turn left onto Lisbon St


459 ft
-  8. Turn right onto Somer St


0.3 mi
-  9. Turn left onto Cherry St



381 ft
-  10. Turn right onto OH-344 E/Columbia St
 Continue to follow OH-344 E

3.1 mi
-  11. At the traffic circle, take the 2nd exit onto E Park Ave

1.2 mi
-  12. Turn right onto OH-14 E/OH-46 S
 Continue to follow OH-14 E

2.2 mi
-  13. Turn right onto Mc Closkey Rd

0.8 mi
-  14. Turn left onto Metz Rd



2.1 mi
-  15. Turn right onto OH-14 E
 Destination will be on the left

3.7 mi


1 h 16 min (14.4 mi)

51900-51998 Ohio 14


East Palestine, OH 44413

-  16. Head southeast on PA-51 S toward State Line Rd
 Entering Pennsylvania


0.5 mi

-  17. Turn left onto PA-588 E/Darlington Rd
i Continue to follow Darlington Rd


5.3 mi

-  18. Turn right onto Beaver St


0.4 mi

-  19. Turn left onto PA-51 S

0.3 mi

-  20. Turn left onto Riverside Dr

0.2 mi


-  21. Turn right onto Sharon Rd

10 ft


1 h 21 min (15.7 mi)

1483-1499 Sharon Road


Beaver, PA 15009

-  22. Head northeast on Sharon Rd toward Riverside Dr


10 ft

-  23. Turn right onto Riverside Dr


0.6 mi

-  24. Turn right onto Fulton St


305 ft

-  25. Turn left onto Market St


0.1 mi

-  26. Turn left onto Bridge St


472 ft

-  27. Continue onto Rochester-Bridgewater Bridge


390 ft

-  28. Continue onto Madison St


0.2 mi

-  29. Turn right onto Brighton Ave

0.1 mi

-  30. At the traffic circle, take the 2nd exit onto Rhode Island Ave

0.2 mi


-  31. Continue onto Rochester-Monaca Bridge
i Destination will be on the right


0.1 mi


11 min (1.6 mi)


39 Rochester-Monaca Bridge


Rochester, PA 15074


-  32. Head south on Rochester-Monaca Bridge 0.2 mi


-  33. Continue onto Monaca-Rochester Bridge 0.2 mi



-  34. Continue onto 9th St 299 ft


-  35. Turn left onto Indiana Ave 0.7 mi



-  36. Turn right onto Ohio River Trail 0.2 mi

-  37. Turn left onto Pennsylvania Ave 0.4 mi

-  38. Continue onto Beaver Ave 0.7 mi

-  39. Continue onto PA-51 S/Constitution Blvd
 Continue to follow PA-51 S 5.7 mi


-  40. Turn left onto Ambridge-Aliquippa Bridge 0.4 mi


-  41. Continue onto 11th St
 Destination will be on the left 0.4 mi


45 min (8.9 mi)


666-698 11th Street


Ambridge, PA 15003


-  42. Head east on 11th St toward Duss Ave 30 ft


-  43. Turn right onto Duss Ave 0.8 mi


-  44. Continue onto Merchant St 0.2 mi

-  45. Continue onto Beaver St 322 ft

-  46. Turn right to stay on Beaver St 3.6 mi

-  47. Turn right onto Broad St 0.3 mi


-  48. Slight left onto Broad St/River St 0.1 mi



-  49. Continue onto Sewickley Bridge 0.4 mi


29 min (5.5 mi)


Sewickley Bridge

Moon, PA 15108

-  50. Head southwest on Sewickley Bridge toward University Blvd 26 ft

 -  51. Turn left onto PA-51 S/University Blvd 3.0 mi
 Continue to follow PA-51 S

 -  52. Slight left onto Montour Coketown 0.1 mi

 -  53. Slight left onto Montour Trail 322 ft
-

16 min (3.2 mi)

Montour Trail

Moon, PA 15108

These directions are for planning purposes only. You may find that construction projects, traffic, weather, or other events may cause conditions to differ from the map results, and you should plan your route accordingly. You must obey all signs or notices regarding your route.