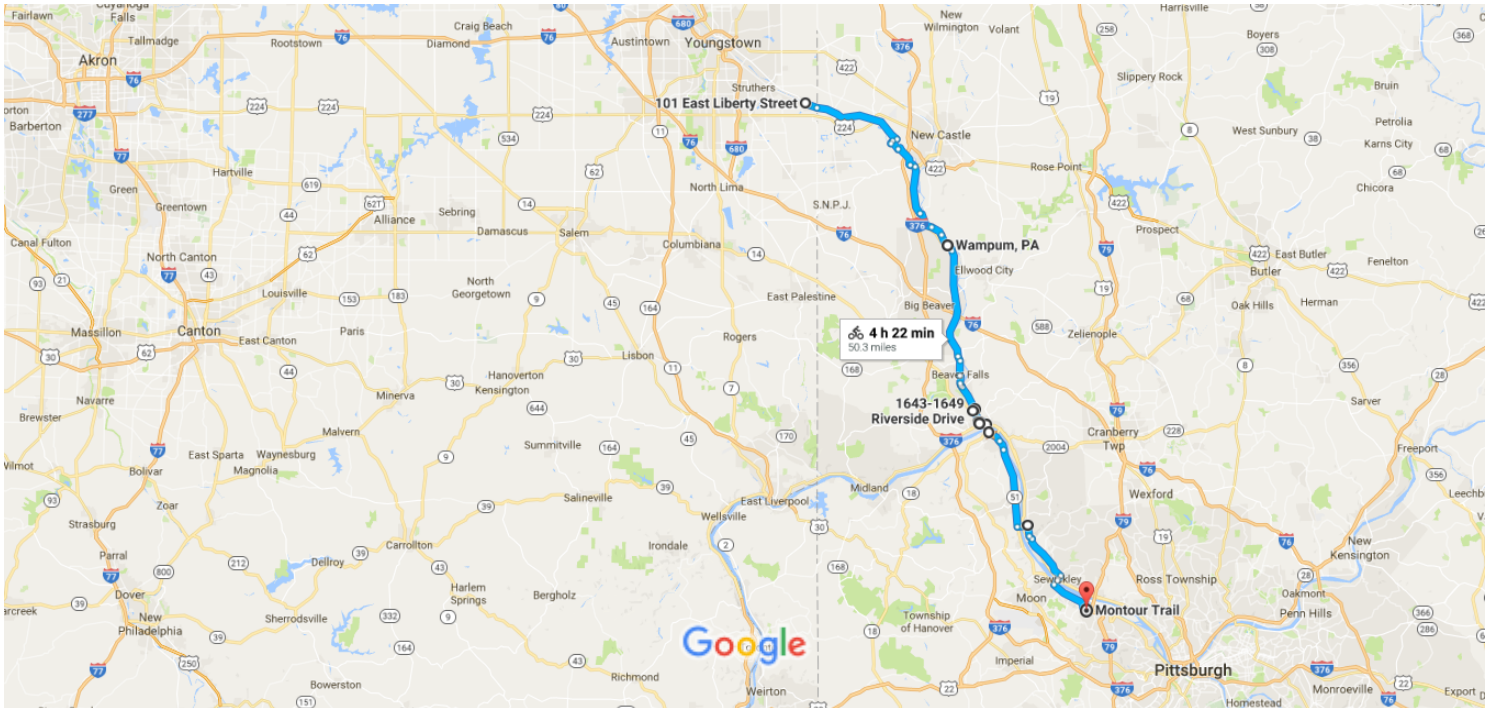




101 East Liberty Street, Lowellville, OH 44436

Bicycle 50.3 miles, 4 h 22 min

to Montour Trail, Moon, PA 15108






Map data ©2016 Google 5 mi

101 East Liberty Street


Lowellville, OH 44436


Use caution - may involve errors or sections not suited for bicycling


- ↑ 1. Head southeast on E Liberty St toward 2nd St
0.3 mi
- ↑ 2. Continue onto Stavich Bicycle Trail - Oh
 Entering Pennsylvania
0.6 mi
- ↑ 3. Continue onto Stavich Bicycle Trail - Pa
6.6 mi
- ↪ 4. Turn right onto Covert Rd
0.4 mi
- ↑ 5. Continue onto Brewster Rd
0.2 mi
- ↶ 6. Turn left onto Coverts Rd/T378
0.8 mi
- ↶ 7. Sharp left onto Covert Rd/River Rd
1.7 mi
- ↑ 8. Continue onto PA-108 E/Mt Jackson Rd
0.4 mi
- ↪ 9. Turn right onto PA-18 S/Montgomery Ave
 Continue to follow PA-18 S
3.5 mi
- ↶ 10. Turn left onto PA-168 N/Wampum Rd
 Continue to follow Wampum Rd
1.5 mi
- ↑ 11. Continue onto Old Rte 18
1.0 mi
- ↑ 12. Continue onto Main St
0.9 mi


1 h 32 min (17.9 mi)


Wampum, PA


- ↑ 13. Head southeast on Main St toward Darlington Rd
0.6 mi
- ↶ 14. Turn left onto PA-18 S
8.0 mi
- ↑ 15. Continue straight onto 31st St/College Ave
 Continue to follow College Ave
0.4 mi
- ↑ 16. College Ave turns slightly right and becomes 8th Ave
1.1 mi



-  17. Turn left onto 10th St

 377 ft
-  18. Turn right onto 7th Ave

 0.5 mi
-  19. Continue onto Beaver Falls New Brighton Bridge

 0.2 mi
-  20. Continue onto 7th St Bridge

 0.1 mi
-  21. Continue onto 4th St


 246 ft
-  22. Continue onto PA-18 S/3rd Ave
 Continue to follow PA-18 S

 1.8 mi

1 h 5 min (12.8 mi)

2224 65th Infantry Division Memorial Highway

Rochester, PA 15074

-  23. Head southwest on Veterans Memorial Bridge toward Riverside Dr

 0.2 mi

2 min (0.2 mi)

1643-1649 Riverside Drive

Beaver, PA 15009

-  24. Head southeast on Riverside Dr


 0.1 mi
-  25. Turn left to stay on Riverside Dr

 0.8 mi

5 min (0.9 mi)

701 Riverside Drive

Beaver, PA 15009

-  26. Head southwest on Fulton St toward Market St

 305 ft

14 s (305 ft)

200-212 Fulton Street

Beaver, PA 15009

↑ 27. Head southeast on Market St toward Otter Ln 0.1 mi

37 s (0.1 mi)

401 Market Street

Beaver, PA 15009

↑ 28. Head northeast on Bridge St toward Brkich Way 472 ft

↑ 29. Continue onto Rochester-Bridgewater Bridge 390 ft

↑ 30. Continue onto Madison St 0.2 mi

↪ 31. Turn right onto Brighton Ave 0.1 mi

⦿ 32. At the traffic circle, take the 2nd exit onto Rhode Island Ave 0.2 mi

↑ 33. Continue onto Rochester-Monaca Bridge 128 ft

6 min (0.7 mi)

39 Rochester-Monaca Bridge

Rochester, PA 15074

↑ 34. Head southeast on Rochester-Monaca Bridge 0.3 mi

↑ 35. Continue onto Monaca-Rochester Bridge 0.2 mi

↑ 36. Continue onto 9th St 0.2 mi

3 min (0.6 mi)


851-899 Pennsylvania Avenue


Monaca, PA 15061


↑ 37. Head east on Pennsylvania Ave toward Spruce Alley 1.1 mi


↑ 38. Continue onto Beaver Ave 0.7 mi


↑ 39. Continue onto PA-51 S/Constitution Blvd 5.7 mi
[Continue to follow PA-51 S](#)


-
-  40. Turn left onto Ambridge-Aliquippa Bridge 0.4 mi


 -  41. Continue onto 11th St 0.4 mi


 -  42. Turn right onto Duss Ave 0.8 mi


 -  43. Continue onto Merchant St 0.2 mi



 -  44. Continue onto Beaver St 322 ft


 -  45. Turn right to stay on Beaver St 3.6 mi


 -  46. Turn right onto Broad St 0.3 mi

 -  47. Slight left onto Broad St/River St 0.1 mi

 -  48. Continue onto Sewickley Bridge 0.4 mi

 -  49. Turn left onto PA-51 S/University Blvd 3.0 mi
 [Continue to follow PA-51 S](#)

 -  50. Slight left onto Montour Coketown 0.1 mi

 -  51. Slight left onto Montour Trail 315 ft
-

1 h 28 min (17.0 mi)

Montour Trail

Moon, PA 15108

These directions are for planning purposes only. You may find that construction projects, traffic, weather, or other events may cause conditions to differ from the map results, and you should plan your route accordingly. You must obey all signs or notices regarding your route.