





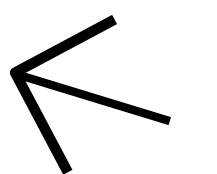
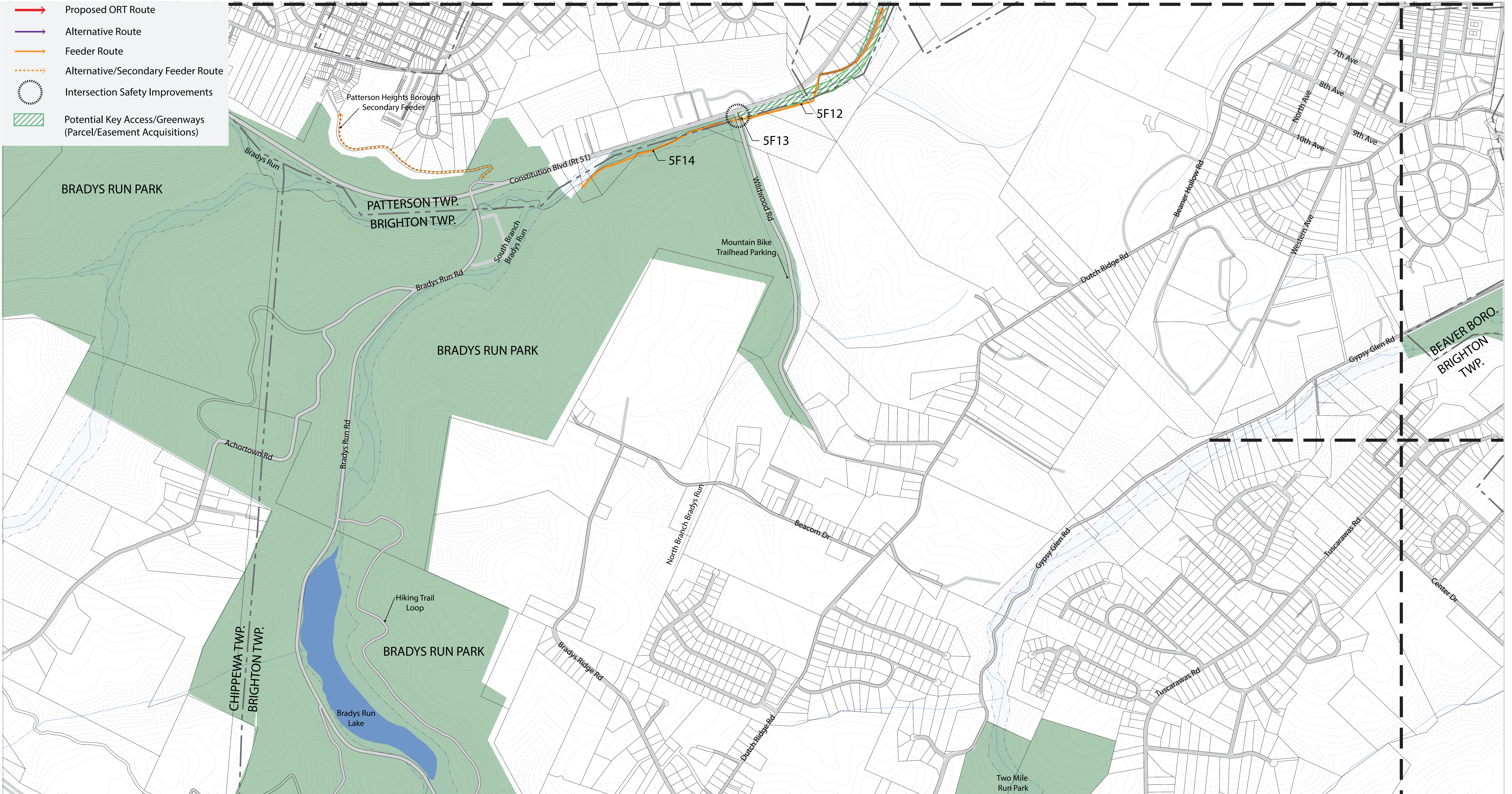


Legend

-  Proposed ORT Route
-  Alternative Route
-  Feeder Route
-  Alternative/Secondary Feeder Route
-  Intersection Safety Improvements
-  Potential Key Access/Greenways (Parcel/Easement Acquisitions)



SCALE: Not to Scale NORTH